

A417 Missing Link  
TR010056

6.4 Environmental Statement  
Appendix 6.5 Trial Trenching Report  
Part 2 of 4

Planning Act 2008

APFP Regulation 5(2)(a)  
Infrastructure Planning (Applications: Prescribed Forms and  
Procedure) Regulations 2009

Volume 6

May 2021

Infrastructure Planning

Planning Act 2008

**The Infrastructure Planning  
(Applications: Prescribed Forms  
and Procedure) Regulations 2009**

**A417 Missing Link**

Development Consent Order 202[x]

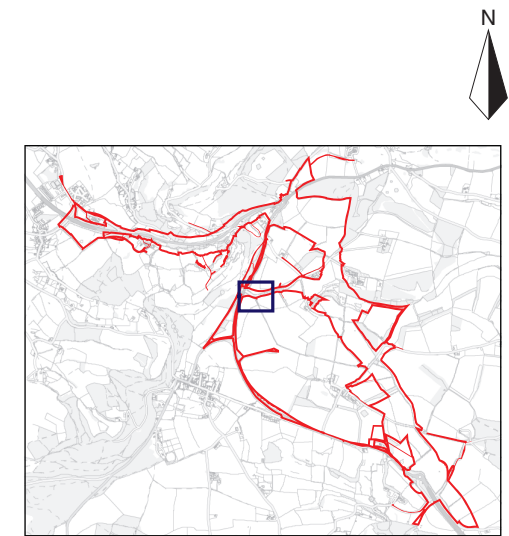
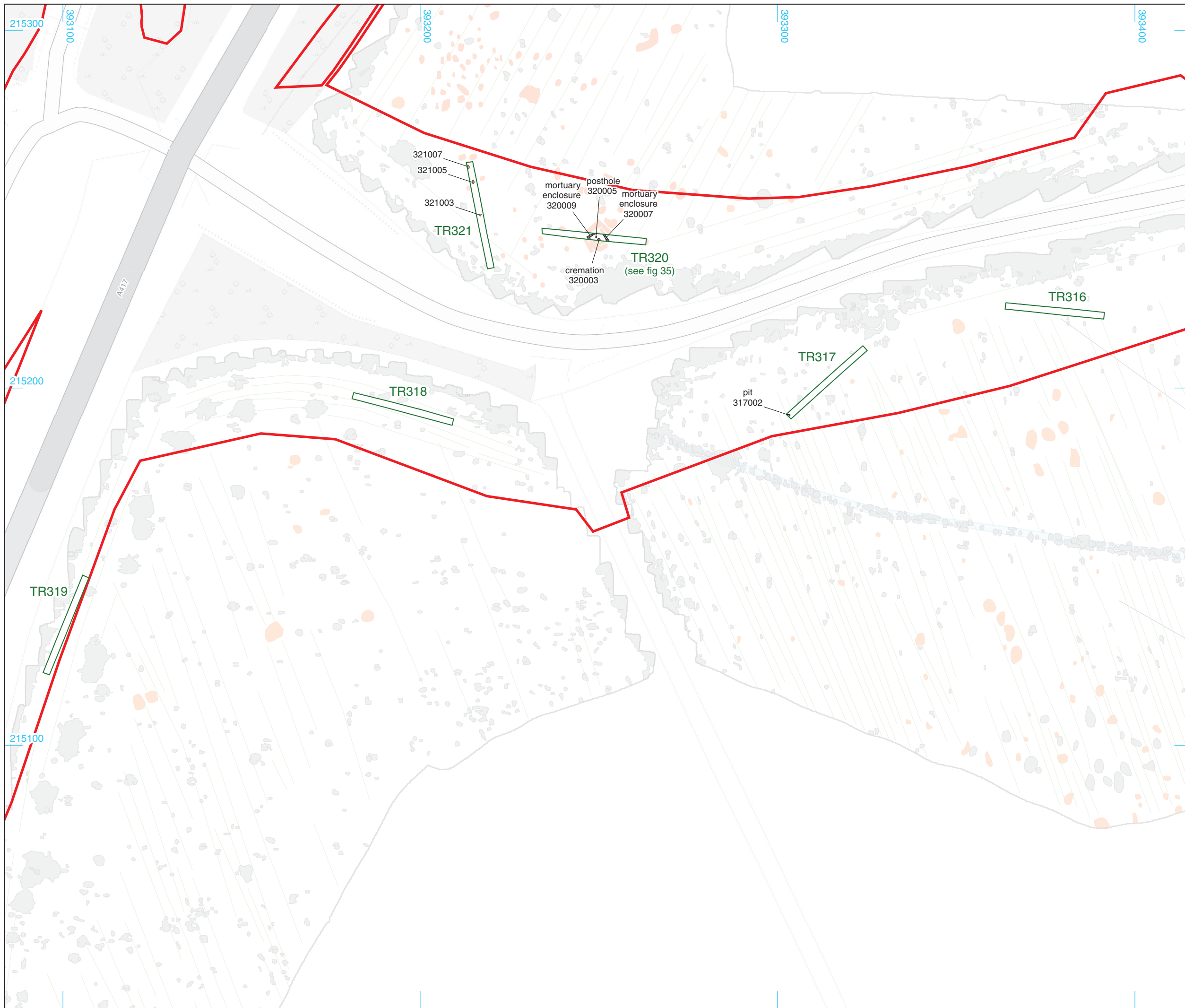
---

**6.4 Environmental Statement  
Appendix 6.5 Trial Trenching Report  
Part 2 of 4**

---

<b>Regulation Number:</b>	5(2)(a)
<b>Planning Inspectorate Scheme Reference</b>	TR010056
<b>Application Document Reference</b>	6.4
<b>Author:</b>	A417 Missing Link

<b>Version</b>	<b>Date</b>	<b>Status of Version</b>
C01	May 2021	Application Submission



- Site boundary
- Evaluation trench
- Excavated/unexcavated:
- Archaeological feature
- Natural
- Geophysical survey results (Wessex Archaeology 2020)
- Survey boundary
- Increased Magnetic response
- Archaeology
- Possible
- Ferrous
- Former path
- Modern service
- Superficial geology
- Ploughing
- Ridge and furrow
- Drainage



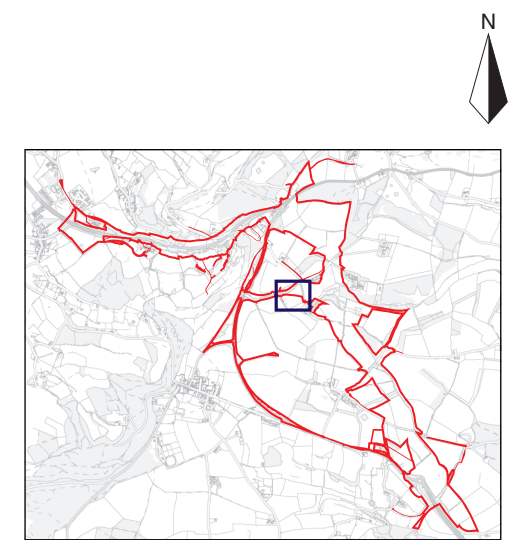
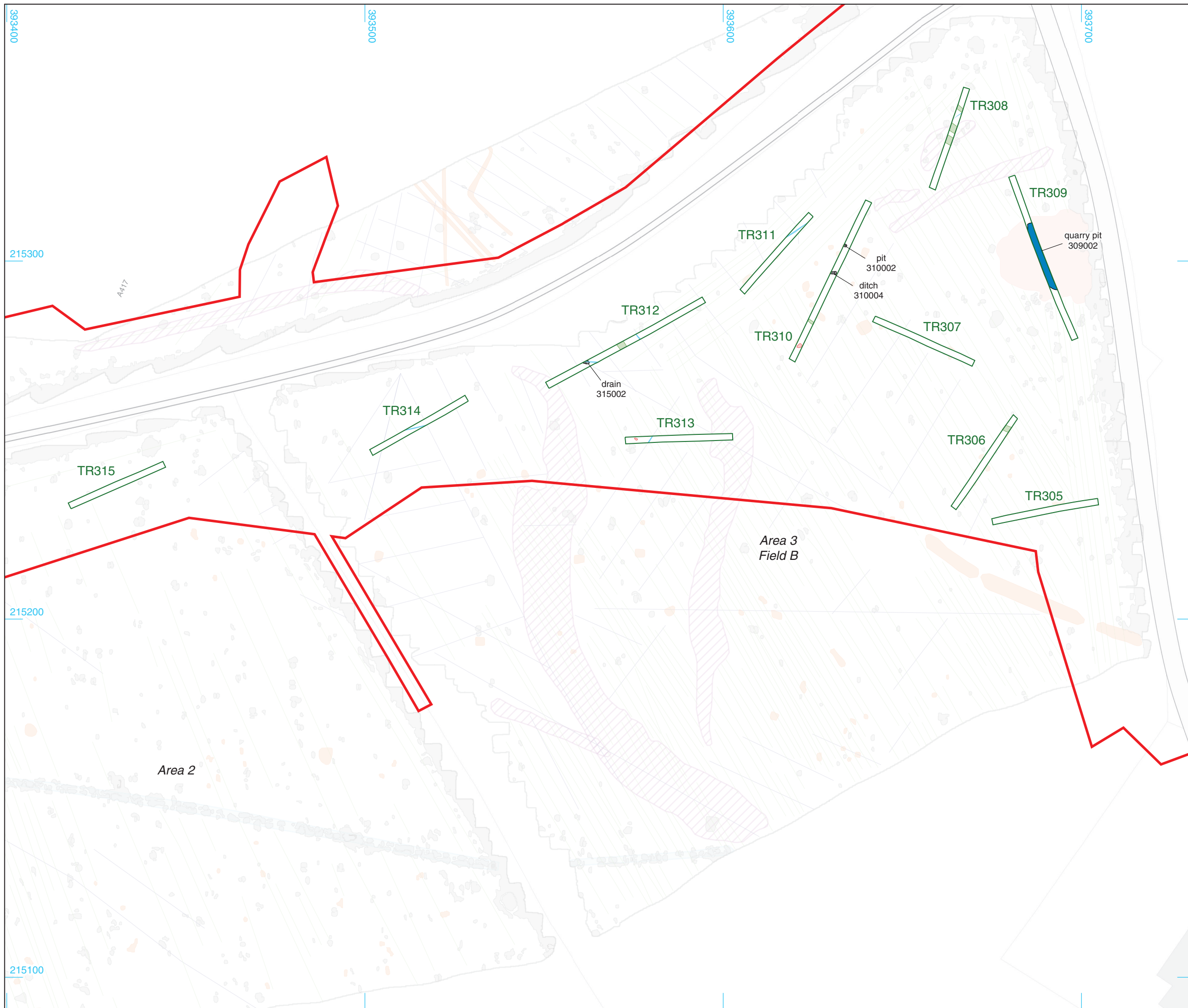
© Crown copyright and database rights 2021 Ordnance Survey 0100031673

Andover 01264 347630  
 Cirencester 01285 771022  
 Exeter 01392 573970  
 Milton Keynes 01908 564660  
 Suffolk 01449 900120  
[www.cotswoldarchaeology.co.uk](http://www.cotswoldarchaeology.co.uk)  
[enquiries@cotswoldarchaeology.co.uk](mailto:enquiries@cotswoldarchaeology.co.uk)

**PROJECT TITLE**  
 A417 Missing Link, Birdlip,  
 Gloucestershire

**FIGURE TITLE**  
 Area 2 Field A, and trenches 316 to 319:  
 trench location plan showing archaeological  
 features and geophysical survey results

<small>DRAWN BY</small> RW	<small>PROJECT NO.</small> CR0463	<small>FIGURE NO.</small>
<small>CHECKED BY</small> DJB	<small>DATE</small> 03/02/2021	<b>13</b>
<small>APPROVED BY</small> DS	<small>SCALE@A3</small> 1:1000	



- Site boundary
- Evaluation trench
- Excavated/unexcavated:
- Archaeological feature
- Modern feature
- Furrow
- Tree-throw
- Drain
- Geophysical survey results (Wessex Archaeology 2020)
- Survey boundary
- Increased Magnetic response
- Archaeology
- Possible
- Ferrous
- Former path
- Modern service
- Superficial geology
- Ploughing
- Ridge and furrow
- Drainage



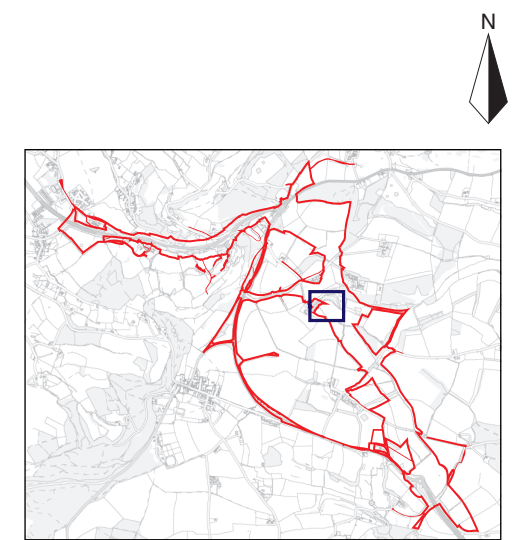
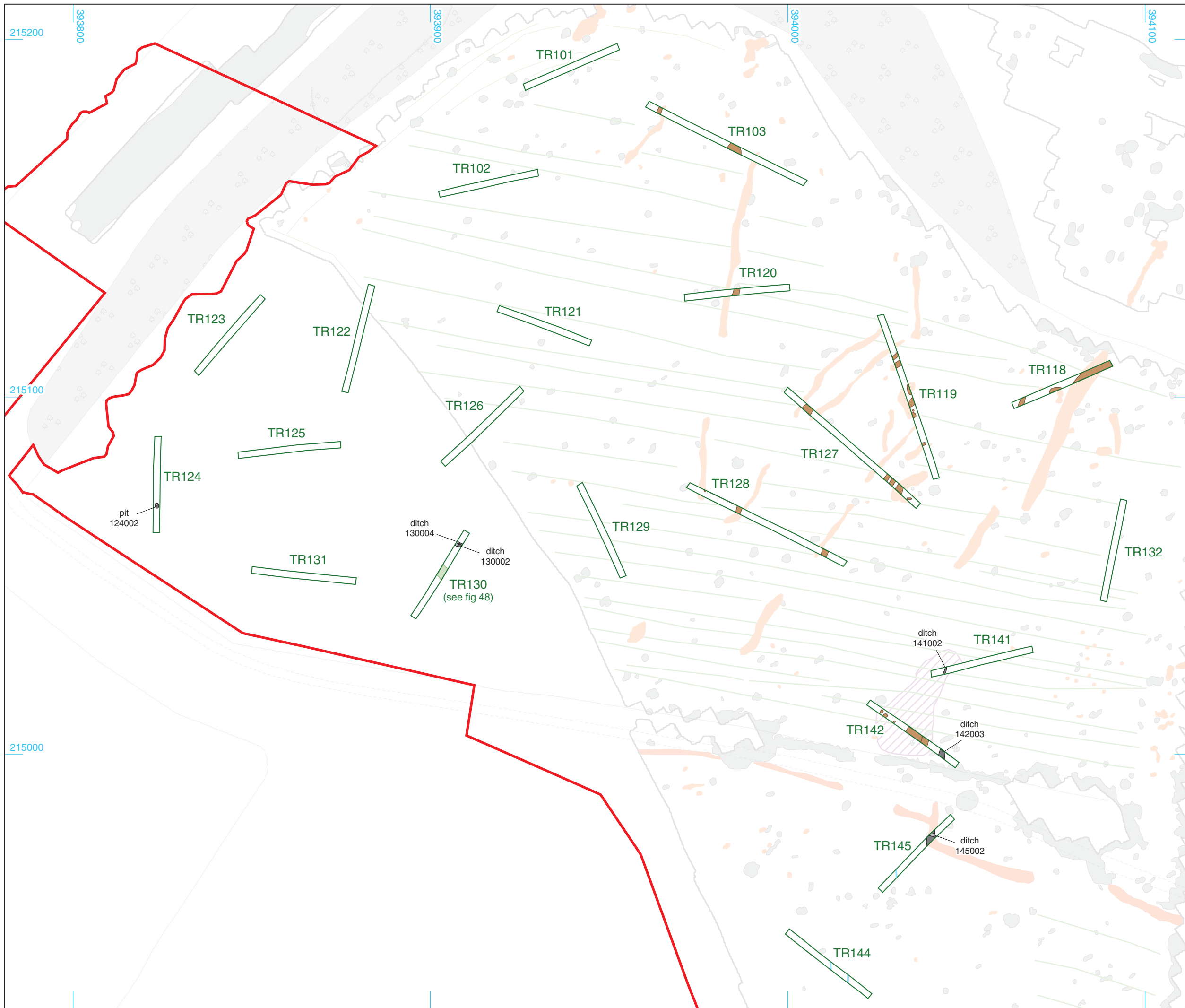
© Crown copyright and database rights 2021 Ordnance Survey 0100031673

[Andover 01264 347630](tel:01264347630)  
[Cirencester 01285 771022](tel:01285771022)  
[Exeter 01392 573970](tel:01392573970)  
[Milton Keynes 01908 564660](tel:01908564660)  
[Suffolk 01449 900120](tel:01449900120)  
[www.cotswoldarchaeology.co.uk](http://www.cotswoldarchaeology.co.uk)  
[enquiries@cotswoldarchaeology.co.uk](mailto:enquiries@cotswoldarchaeology.co.uk)

**PROJECT TITLE**  
 A417 Missing Link, Birdlip,  
 Gloucestershire

**FIGURE TITLE**  
 Area 3 Field B and trench 315: trench  
 location plan showing archaeological  
 features and geophysical survey results

<small>DRAWN BY</small> RW	<small>PROJECT NO.</small> CR0463	<small>FIGURE NO.</small> 14
<small>CHECKED BY</small> DJB	<small>DATE</small> 03/02/2021	
<small>APPROVED BY</small> DS	<small>SCALE@A3</small> 1:1000	



- Site boundary
  - Evaluation trench
  - Archaeological feature (excavated / unexcavated)
  - Furrow
  - Natural
  - Drain
- Geophysical survey results (Wessex Archaeology 2020)
- Survey boundary
  - Increased Magnetic response
  - Archaeology
  - Possible
  - Ferrous
  - Former path
  - Modern service
  - Superficial geology
  - Ploughing
  - Ridge and furrow
  - Drainage



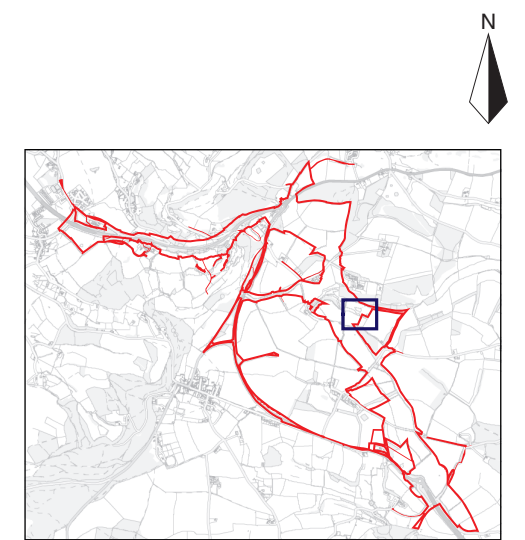
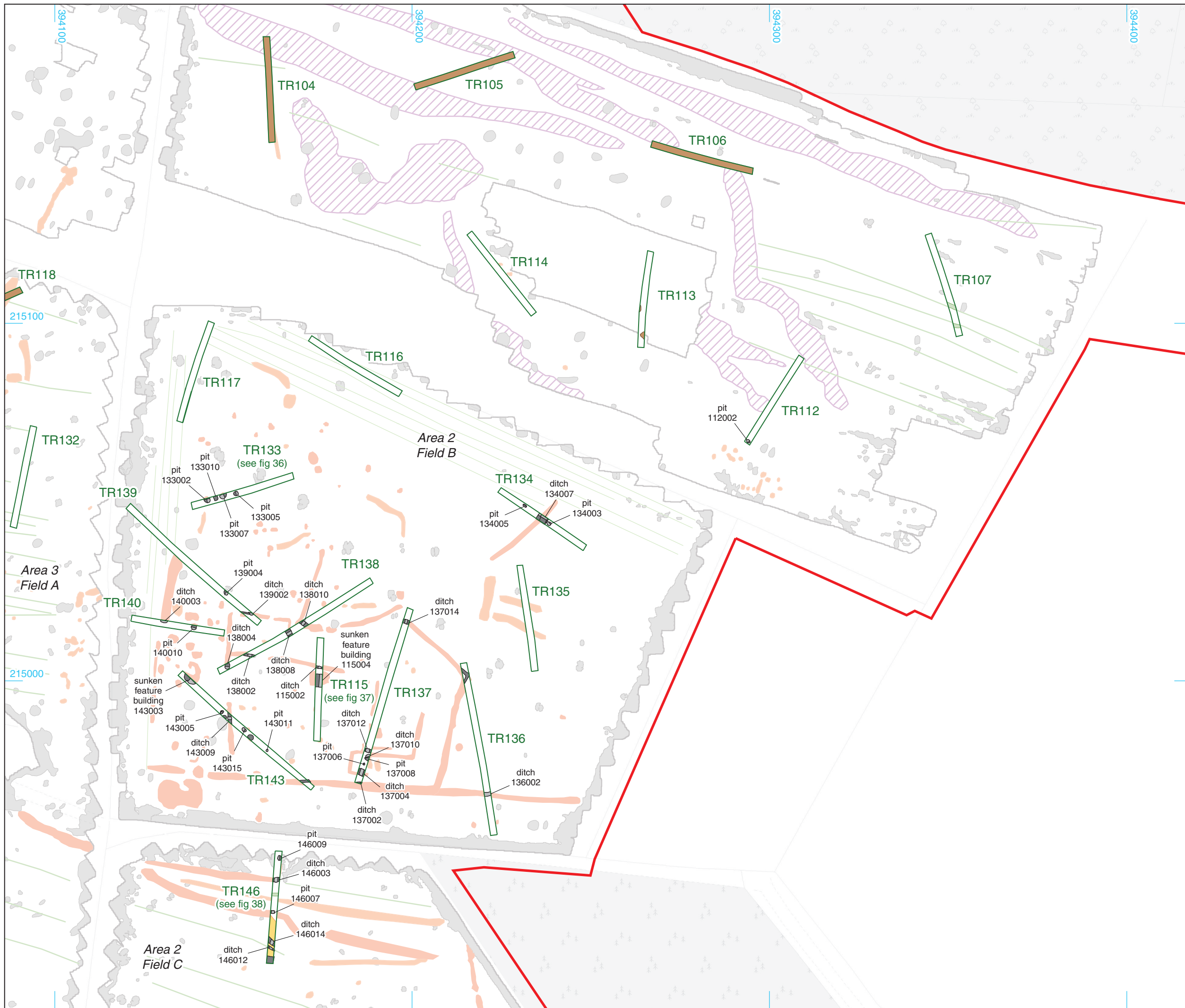
© Crown copyright and database rights 2021 Ordnance Survey 0100031673

[Andover 01264 347630](tel:01264347630)  
[Cirencester 01285 771022](tel:01285771022)  
[Exeter 01392 573970](tel:01392573970)  
[Milton Keynes 01908 564660](tel:01908564660)  
[Suffolk 01449 900120](tel:01449900120)  
[www.cotswoldarchaeology.co.uk](http://www.cotswoldarchaeology.co.uk)  
[enquiries@cotswoldarchaeology.co.uk](mailto:enquiries@cotswoldarchaeology.co.uk)

**PROJECT TITLE**  
 A417 Missing Link, Birdlip,  
 Gloucestershire

**FIGURE TITLE**  
 Area 3 Field A: trench location plan showing  
 archaeological features and geophysical  
 survey results

<b>DRAWN BY</b> RW	<b>PROJECT NO.</b> CR0463	<b>FIGURE NO.</b>
<b>CHECKED BY</b> DJB	<b>DATE</b> 03/02/2021	<b>15</b>
<b>APPROVED BY</b> DS	<b>SCALE@A3</b> 1:1000	



- Site boundary
- Evaluation trench
- Archaeological feature (excavated / unexcavated)
- Deposit
- Furrow
- Natural
- Drain

- Geophysical survey results (Wessex Archaeology 2020)
- Survey boundary
  - Increased Magnetic response
  - Archaeology
  - Possible
  - Ferrous
  - Former path
  - Modern service
  - Superficial geology
  - Ploughing
  - Ridge and furrow
  - Drainage



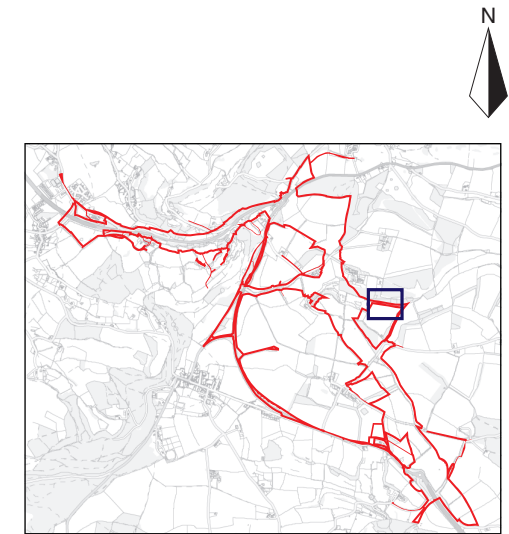
© Crown copyright and database rights 2021 Ordnance Survey 0100031673

Andover 01264 347630  
 Cirencester 01285 771022  
 Exeter 01392 573970  
 Milton Keynes 01908 564660  
 Suffolk 01449 900120  
[www.cotswoldarchaeology.co.uk](http://www.cotswoldarchaeology.co.uk)  
[enquiries@cotswoldarchaeology.co.uk](mailto:enquiries@cotswoldarchaeology.co.uk)

**PROJECT TITLE**  
 A417 Missing Link, Birdlip, Gloucestershire

**FIGURE TITLE**  
 Area 2 Fields B and C, and Area 3 Field A: trench location plan showing archaeological features and geophysical survey results

DRAWN BY	RW	PROJECT NO.	CR0463	FIGURE NO.
CHECKED BY	DJB	DATE	03/02/2021	16
APPROVED BY	DS	SCALE@A3	1:1000	



- Site boundary
  - Evaluation trench
  - Furrow  
(excavated / unexcavated)
- Geophysical survey results  
(Wessex Archaeology 2020)**
- Survey boundary
  - Increased Magnetic response
  - Archaeology
  - Possible
  - Ferrous
  - Former path
  - Modern service
  - Superficial geology
  - Ploughing
  - Ridge and furrow
  - Drainage



© Crown copyright and database rights 2021 Ordnance Survey 0100031673

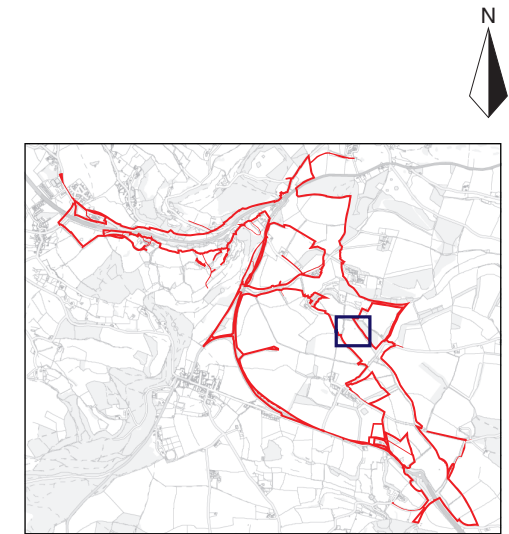
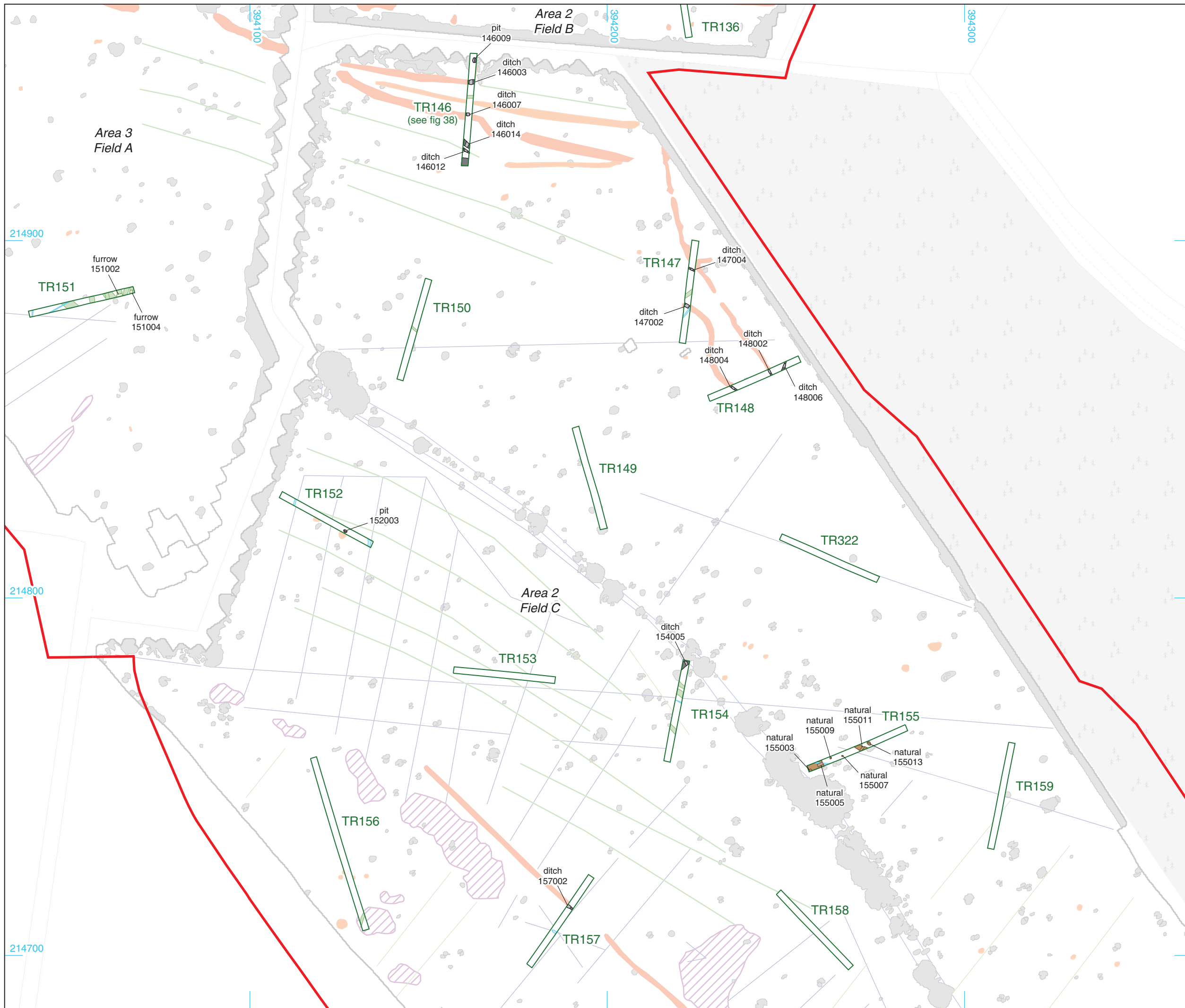
**Cotswold Archaeology**

Andover 01264 347630  
 Cirencester 01285 771022  
 Exeter 01392 573970  
 Milton Keynes 01908 564660  
 Suffolk 01449 900120  
 www.cotswoldarchaeology.co.uk  
 enquiries@cotswoldarchaeology.co.uk

**PROJECT TITLE**  
 A417 Missing Link, Birdlip,  
 Gloucestershire

**FIGURE TITLE**  
 Area 2 Trenches 108-111: trench location\ plan showing archaeological features and geophysical survey results

<small>DRAWN BY</small> RW	<small>PROJECT NO.</small> CR0463	<small>FIGURE NO.</small>
<small>CHECKED BY</small> DJB	<small>DATE</small> 03/02/2021	<b>17</b>
<small>APPROVED BY</small> DS	<small>SCALE@A3</small> 1:1000	



- Site boundary
- Evaluation trench
- Excavated/unexcavated:
- Archaeological feature
- Furrow
- Natural
- Drain
- Geophysical survey results (Wessex Archaeology 2020)
- Survey boundary
- Increased Magnetic response
- Archaeology
- Possible
- Ferrous
- Former path
- Modern service
- Superficial geology
- Ploughing
- Ridge and furrow
- Drainage



© Crown copyright and database rights 2021 Ordnance Survey 0100031673

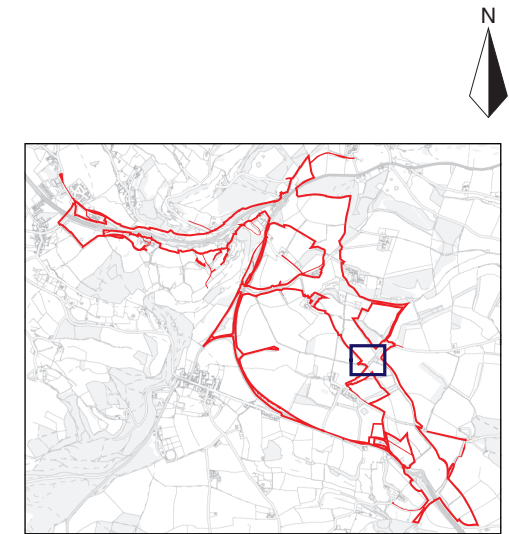
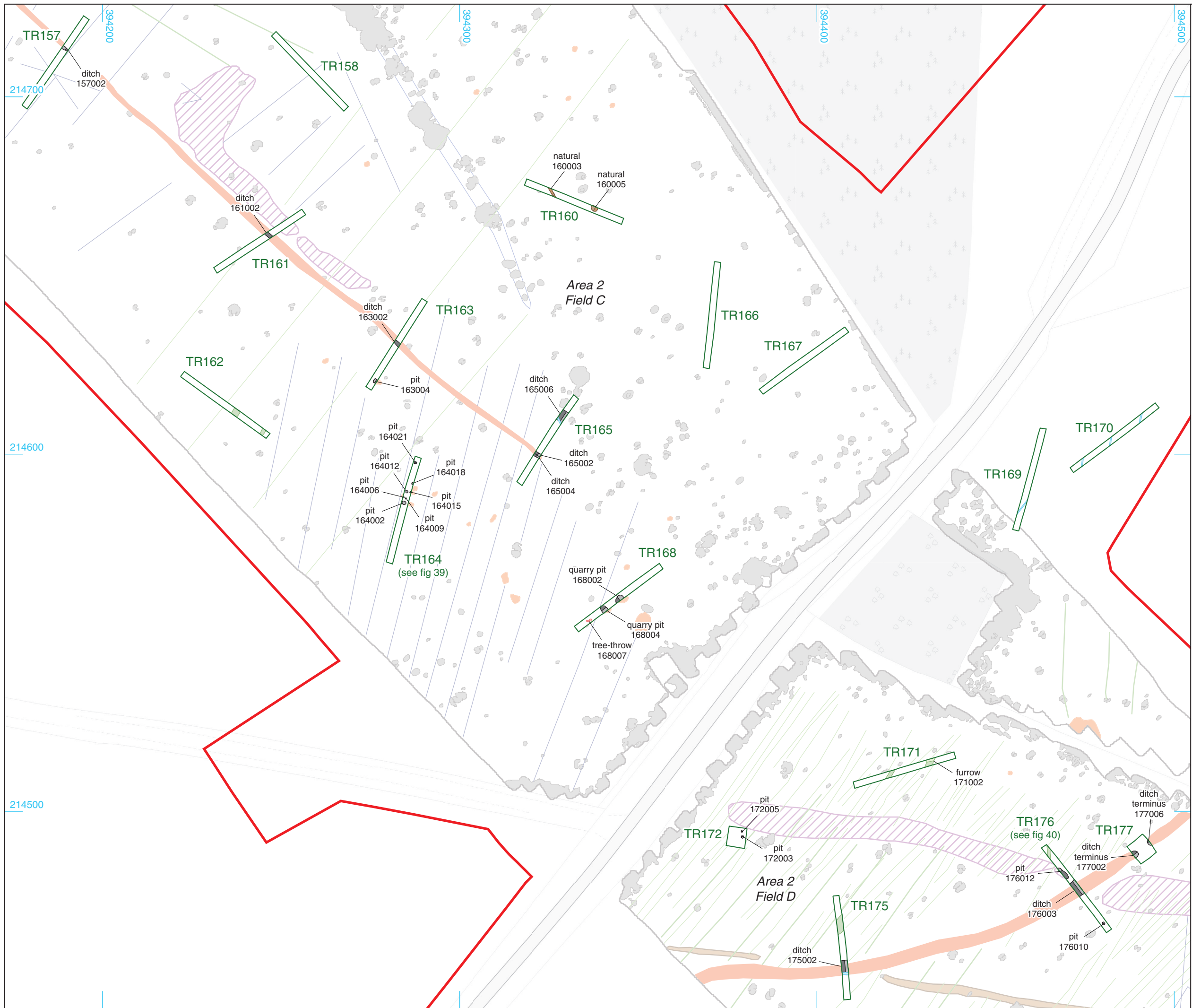
[Andover 01264 347630](tel:01264347630)  
 [Cirencester 01285 771022](tel:01285771022)  
 [Exeter 01392 573970](tel:01392573970)  
 [Milton Keynes 01908 564660](tel:01908564660)  
 [Suffolk 01449 900120](tel:01449900120)  
[www.cotswoldarchaeology.co.uk](http://www.cotswoldarchaeology.co.uk)  
[enquiries@cotswoldarchaeology.co.uk](mailto:enquiries@cotswoldarchaeology.co.uk)

**PROJECT TITLE**  
 A417 Missing Link, Birdlip,  
 Gloucestershire

**FIGURE TITLE**  
 Area 2 Field C, and Area 3 Field A: trench  
 location plan showing archaeological  
 features and geophysical survey results

<small>DRAWN BY</small> RW	<small>PROJECT NO.</small> CR0463	<small>FIGURE NO.</small> 18
<small>CHECKED BY</small> DJB	<small>DATE</small> 03/02/2021	
<small>APPROVED BY</small> DS	<small>SCALE@A3</small> 1:1000	





- Site boundary
- Evaluation trench
- Excavated/unexcavated:
- Archaeological feature
- Furrow
- Treethrow
- Natural
- Drain
- Geophysical survey results (Wessex Archaeology 2020)
- Survey boundary
- Increased Magnetic response
- Archaeology
- Possible
- Ferrous
- Former path
- Modern service
- Superficial geology
- Ploughing
- Ridge and furrow
- Drainage



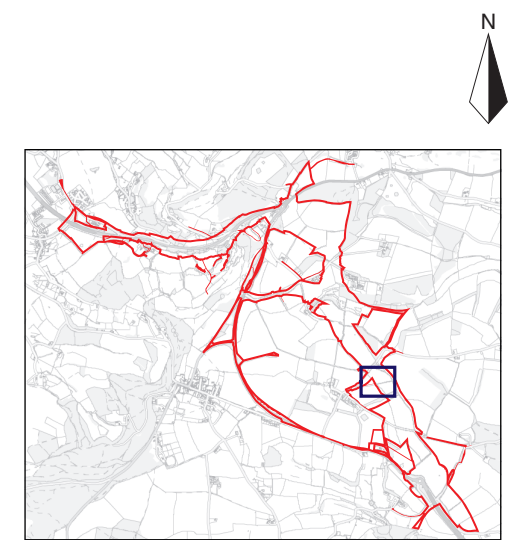
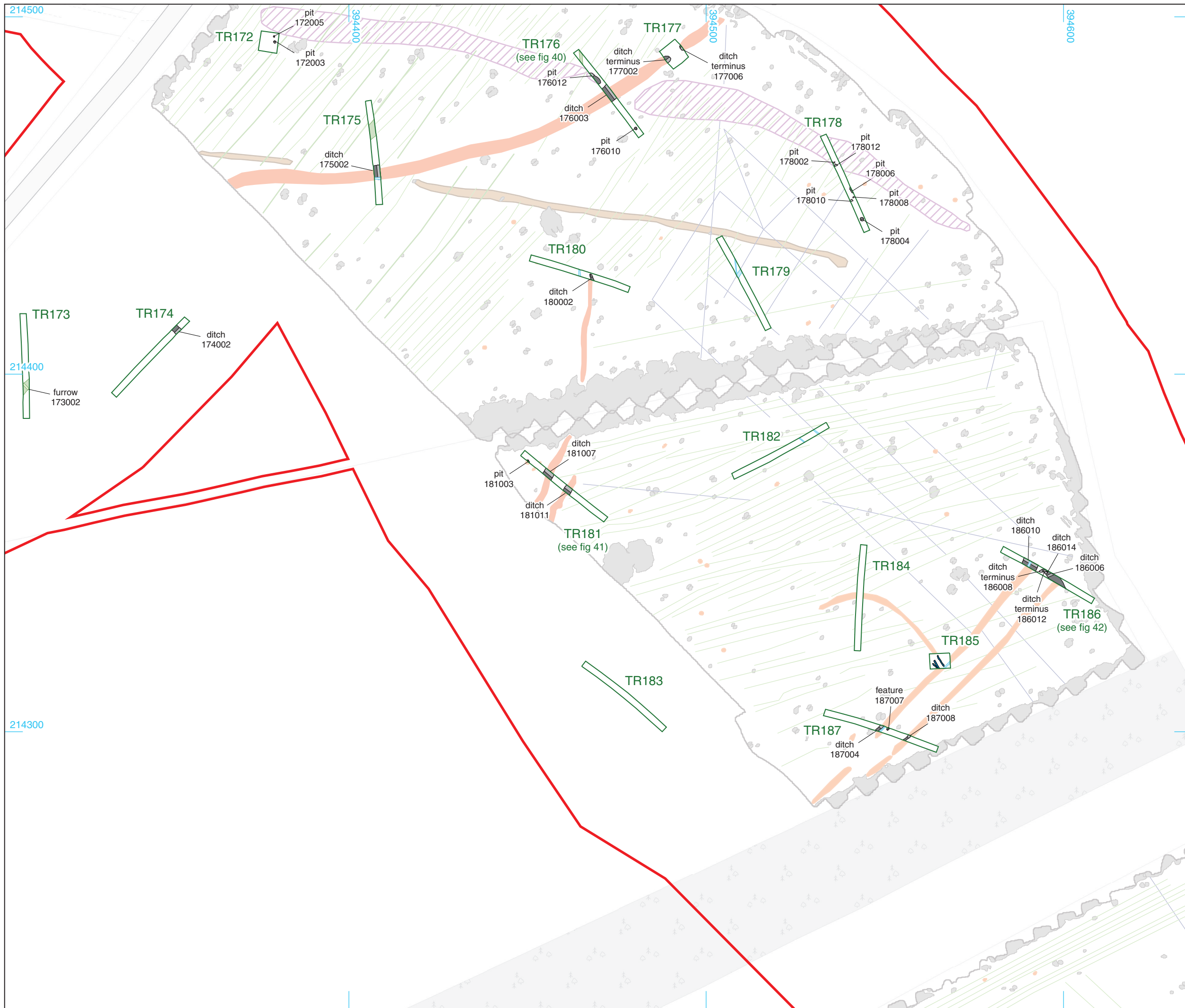
© Crown copyright and database rights 2021 Ordnance Survey 0100031673

[Andover 01264 347630](tel:01264347630)  
[Cirencester 01285 771022](tel:01285771022)  
[Exeter 01392 573970](tel:01392573970)  
[Milton Keynes 01908 564660](tel:01908564660)  
[Suffolk 01449 900120](tel:01449900120)  
[www.cotswoldarchaeology.co.uk](http://www.cotswoldarchaeology.co.uk)  
[enquiries@cotswoldarchaeology.co.uk](mailto:enquiries@cotswoldarchaeology.co.uk)

**PROJECT TITLE**  
 A417 Missing Link, Birdlip, Gloucestershire

**FIGURE TITLE**  
 Area 2 Fields C and D: trench location plan showing archaeological features and geophysical survey results

<small>DRAWN BY</small> RW	<small>PROJECT NO.</small> CR0463	<small>FIGURE NO.</small> 19
<small>CHECKED BY</small> DJB	<small>DATE</small> 03/02/2021	
<small>APPROVED BY</small> DS	<small>SCALE@A3</small> 1:1000	



- Site boundary
- Evaluation trench
- Excavated/unexcavated:
- Archaeological feature
- Modern feature
- Furrow
- Drain

- Geophysical survey results (Wessex Archaeology 2020)
- Survey boundary
- Increased Magnetic response
- Archaeology
- Possible
- Ferrous
- Former path
- Modern service
- Superficial geology
- Ploughing
- Ridge and furrow
- Drainage



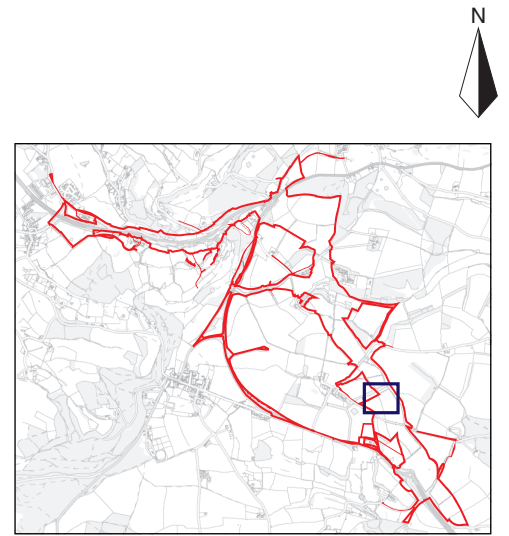
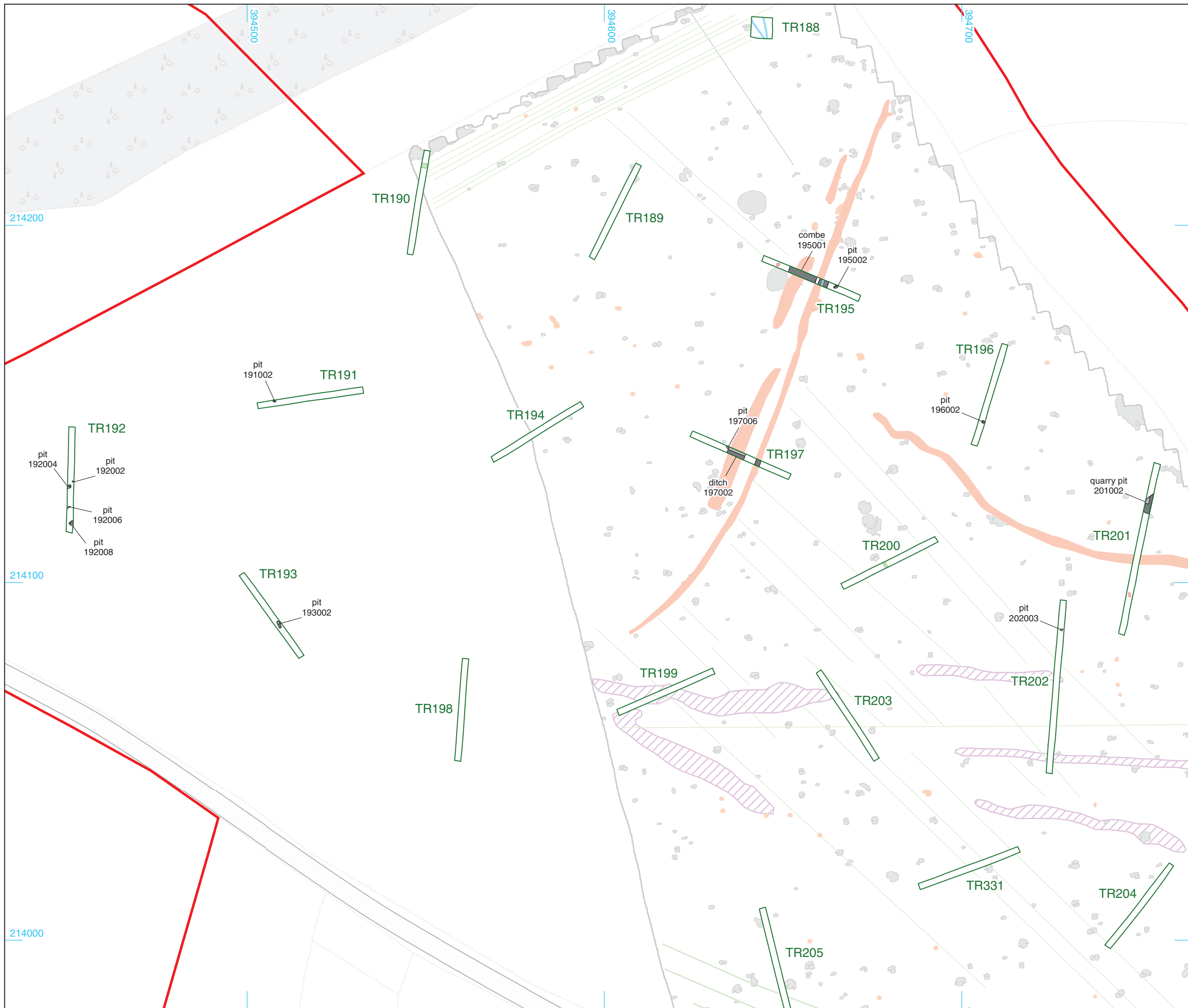
© Crown copyright and database rights 2021 Ordnance Survey 0100031673

[www.cotswoldarchaeology.co.uk](http://www.cotswoldarchaeology.co.uk)  
 Andover 01264 347630  
 Cirencester 01285 771022  
 Exeter 01392 573970  
 Milton Keynes 01908 564660  
 Suffolk 01449 900120  
 enquiries@cotswoldarchaeology.co.uk

**PROJECT TITLE**  
 A417 Missing Link, Birdlip,  
 Gloucestershire

**FIGURE TITLE**  
 Area 2 Field D: trench location plan showing  
 archaeological features and geophysical  
 survey results

DRAWN BY	RW	PROJECT NO.	CR0463	FIGURE NO.
CHECKED BY	DJB	DATE	03/02/2021	20
APPROVED BY	DS	SCALE@A3	1:1000	



- Site boundary
  - Evaluation trench
  - Archaeological feature (excavated / unexcavated)
  - Furrow
  - Treethrow
  - Drain
- Geophysical survey results (Wessex Archaeology 2020)
- Survey boundary
  - Increased Magnetic response
  - Archaeology
  - Possible
  - Ferrous
  - Former path
  - Modern service
  - Superficial geology
  - Ploughing
  - Ridge and furrow
  - Drainage



© Crown copyright and database rights 2021 Ordnance Survey 0100031673

Andover 01264 347630  
Cirencester 01285 771022  
Exeter 01392 573970  
Milton Keynes 01908 564660  
Suffolk 01449 900120  
[www.cotswoldarchaeology.co.uk](http://www.cotswoldarchaeology.co.uk)  
[enquiries@cotswoldarchaeology.co.uk](mailto:enquiries@cotswoldarchaeology.co.uk)

**PROJECT TITLE**  
 A417 Missing Link, Birdlip,  
 Gloucestershire

**FIGURE TITLE**  
 Area 2 Field E: trench location plan showing  
 archaeological features and geophysical  
 survey results

DRAWN BY	RW	PROJECT NO.	CR0463	FIGURE NO.
CHECKED BY	DJB	DATE	03/02/2021	
APPROVED BY	DS	SCALE@A3	1:1000	<b>21</b>